

## Go-Kit Items

---

Here are some basic suggestions that should be included in your Go-Kit:

- Flashlight with spare batteries
- Battery-powered/hand-crank radio (NOAA)
- First aid kit
- Medications (7-day supply in a waterproof container)
- Multi-purpose tool
- Personal hygiene items
- Copies of personal documents (medications list and pertinent medical information, proof of address, birth certificates, insurance policies)
- Cell phones with chargers
- Emergency contact information
- Games and activities for children

### Family Pets:

American Red Cross shelters are not pet friendly but local agencies may set up a pet shelter nearby. You will need some basic supplies for your pet:

- Leash/collar/ID tags
- Pet food (7-day supply in waterproof container)
- Pet carries or folding crate
- Food/water bowls
- Medications (7-day supply in waterproof container)
- Bedding/blanket
- Registration/vaccination papers/photo

**Store your kit somewhere so you can quickly access it.**

## RAILWAY HAZARDOUS MATERIALS INCIDENT

The probability of a derailment is small as the railroads have a strong record; however, if it happened, the impact would be great. If forced to evacuate, you would likely be out of your home for days.

Should an incident happen, you must be prepared to evacuate your residence **IMMEDIATELY!** You need to have a Go-Kit with the essentials to last you at least 36 hours.

**IMPORTANT** - You will also need to have a "Family Plan" so that everyone knows if they get separated, where to go to be reunited.

**Emergency responders will make every effort to get to you but until they do, you are on your own! You must:**

**Plan to Survive Until Help Arrives**



**DeKalb County  
Emergency Management/Homeland Security**

---

3399 County Road 34  
Waterloo, IN 46793  
Phone: (260) 925-1392

## DeKalb County Railway Incident Information **Butler, IN**

---

















***Don't Wait—EVACUATE!***



***Plan to Survive Until Help Arrives***



# Butler Railroad Transportation Emergency Map

-  Government
-  Police
-  Fire Station
-  Emergency Shelter
-  Haz Mat Storage Site
-  Medical
-  School
-  Airport
-  Address Points
-  Corporate Limits
-  Street
-  Railroad
-  County Waterways
-  County Waterbodies
-  500 Feet Waterway Buffer
-  1/2 Mile Railroad Buffer



CoCiGIS and/or its partnering agencies do not warrant or make any representations as to the quality, content, accuracy, or completeness of the information, text, graphics, links and other items contained on this document. The information and materials contained on this document have been compiled from a variety of sources and, as such, are subject to change without notice. In no event will CoCiGIS and/or its partnering agencies, or their officers, agents or employees, be liable for any damages, whether direct, indirect, general, consequential, incidental, exemplary or special arising from the use of information provided on this document. For more information, visit the CoCiGIS website at <http://www.ci.auburn.in.us/cocigis>.

